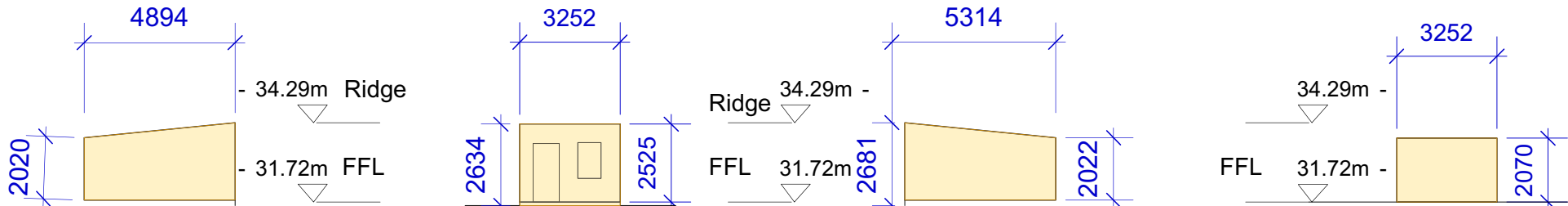


Shelter Shed



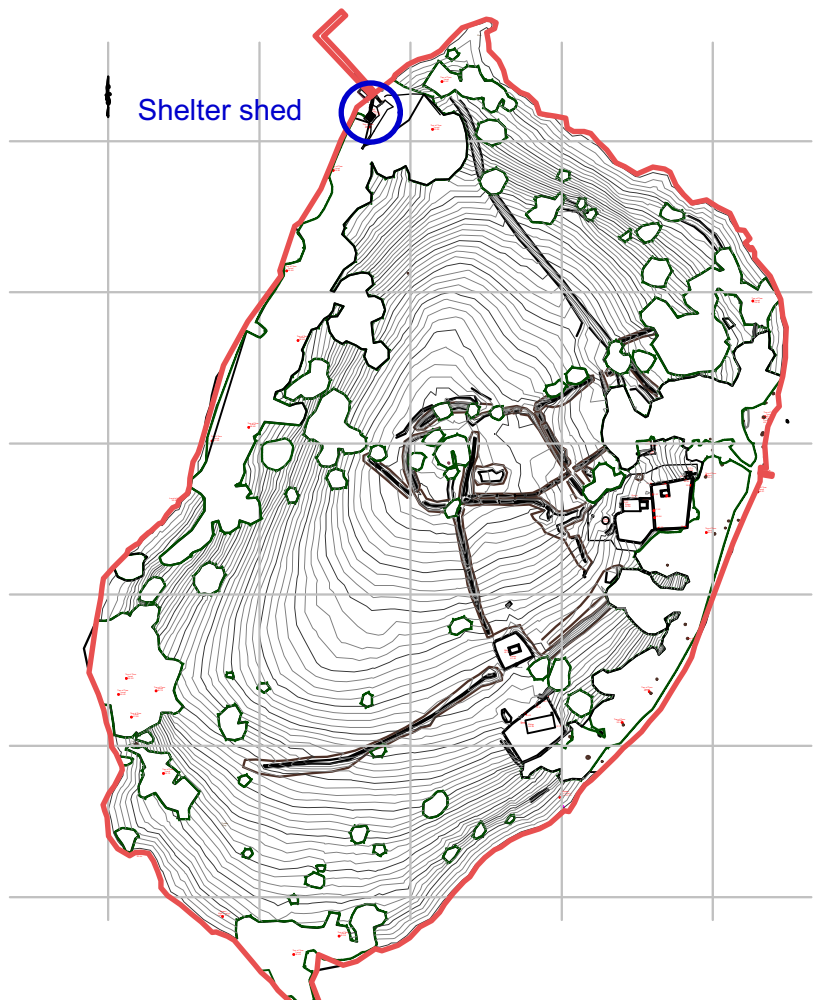
Elevation 1
South East

Elevation 2
North East

Elevation 3
South West

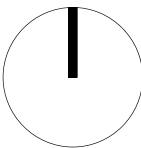
Elevation 4
South East

1 Shed Elevation
Scale: 1:200



2 Key Plan
Scale: 1:5000

| Key | |
|-----|---------------|
| | Boundary Line |
| | Demolition |



| | | | | | | | | | | |
|--|--|-----|------------|----|---------------------|--|--|---------------|-----------------|-----|
| <div><div>mcculloughmulvinarchitects</div><div></div><div>16 molesworth street, dublin 2, ireland</div><div>t: +353 1 707 9555 www.mcculloughmulvin.com f: +353 1 707 1912 info@mcculloughmulvin.com</div></div> | <p>"COPYRIGHT AND OWNERSHIP OF THIS DRAWING IS VESTED IN MCCULLOUGH MULVIN WHOSE PRIOR WRITTEN CONSENT IS REQUIRED FOR ITS USE. REPRODUCTION OR FOR PUBLICATION TO ANY THIRD PARTY. ALL RIGHTS RESERVED BY THE LAW OF COPYRIGHT AND BY INTERNATIONAL COPYRIGHT CONVENTIONS ARE RESERVED TO MCCULLOUGH MULVIN AND MAY BE PROTECTED BY COURT PROCEEDINGS FOR DAMAGES AND/OR INJUNCTIONS AND COSTS."</p> <p>DO NOT SCALE THIS DRAWING ALL WRITTEN DIMENSIONS ARE IN MILLIMETRES ANY INCONSISTENCIES TO BE REPORTED TO THE ARCHITECT IMMEDIATELY</p> <p>© MCCULLOUGH MULVIN 1999</p> | REV | DATE | BY | DESCRIPTION | DRAWN BY | PROJECT | SCALE | DRAWING NUMBER | REV |
| | | A | 06/12/2024 | JS | Issued for Planning | RAS | Inis Cealtra Visitor Centre, Mountshannon, Co. Clare | 1:200 @A1 | INC2-D-ISL-150- | A |
| | | | | | | CHECKED BY | CLARE COUNTY COUNCIL | DATE | | |
| | | | | | | JS | CLARE COUNTY COUNCIL | 06/09/2024 | | |
| | | | | | | | | DRAWING TITLE | | |
| | | | | | | Inis Cealtra Island-Demolition Shed Elevations | | | | |